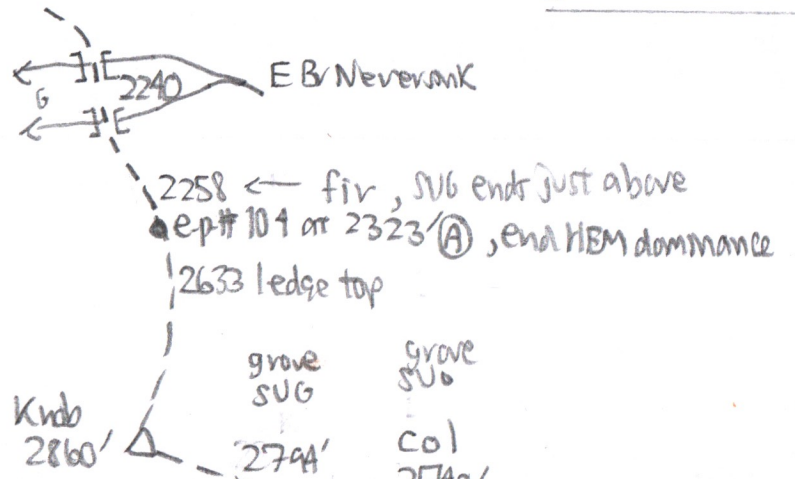


143-2A

TRAIL PLAN - TABLE MTN.

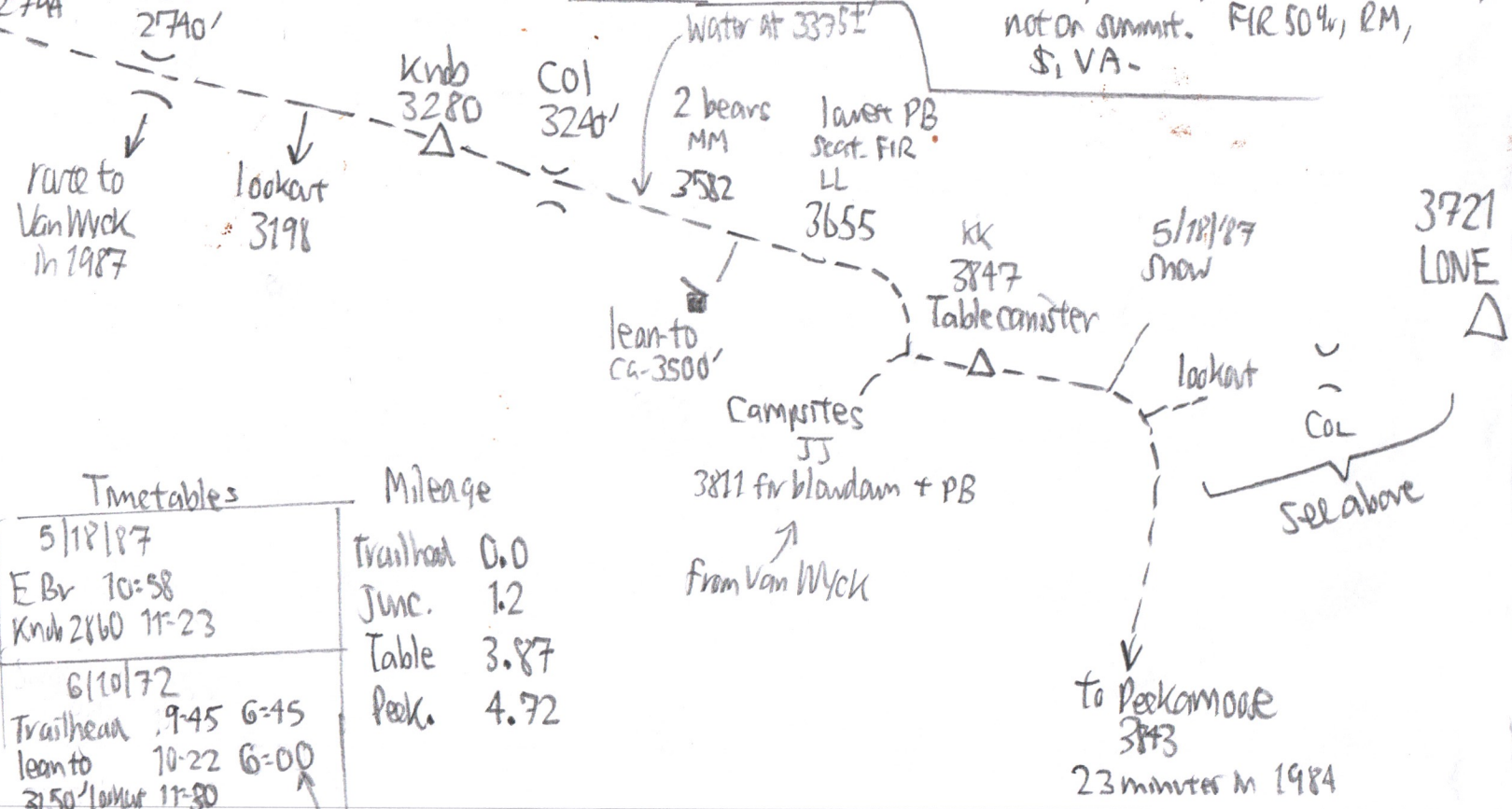
(A) Enter 1° from 10/14/16 notes, p. 146-10 on hemlock tanning

Swamp only in the Table - Peekamoose Col



From Table to Lone:

- 3760' beech + fenglader open
- 3640' ledges
- col 3420' B, YB, some sub, scatt fir + PB, NYF VV swamp
- 3580' on lone: open fern, scatt fir, B, RM, YB, some sub, PB
- 3610 Bazz - Polypore ledge.
- 3721 = Summit: PB only on W spur + NW shoulder 3700, not on summit. FIR 50%, RM, S, VA.



Compiled from:
 p. 143-2 of 5/18/87 ← mainly
 p. 142-1 of 6/10/72
 p. 142-7 of 6/15/84

Timetables		Mileage	
5/18/87		Trailhead	0.0
E Br 10:58		Junc.	1.2
Knob 2860 11:23		Table	3.87
6/10/72		Peak.	4.72
Trailhead 9:45	6:45		
lean to 10:22	6:00		
3150' lean to 11:30			
Table 12:45	2:05		
Lone	3:20		

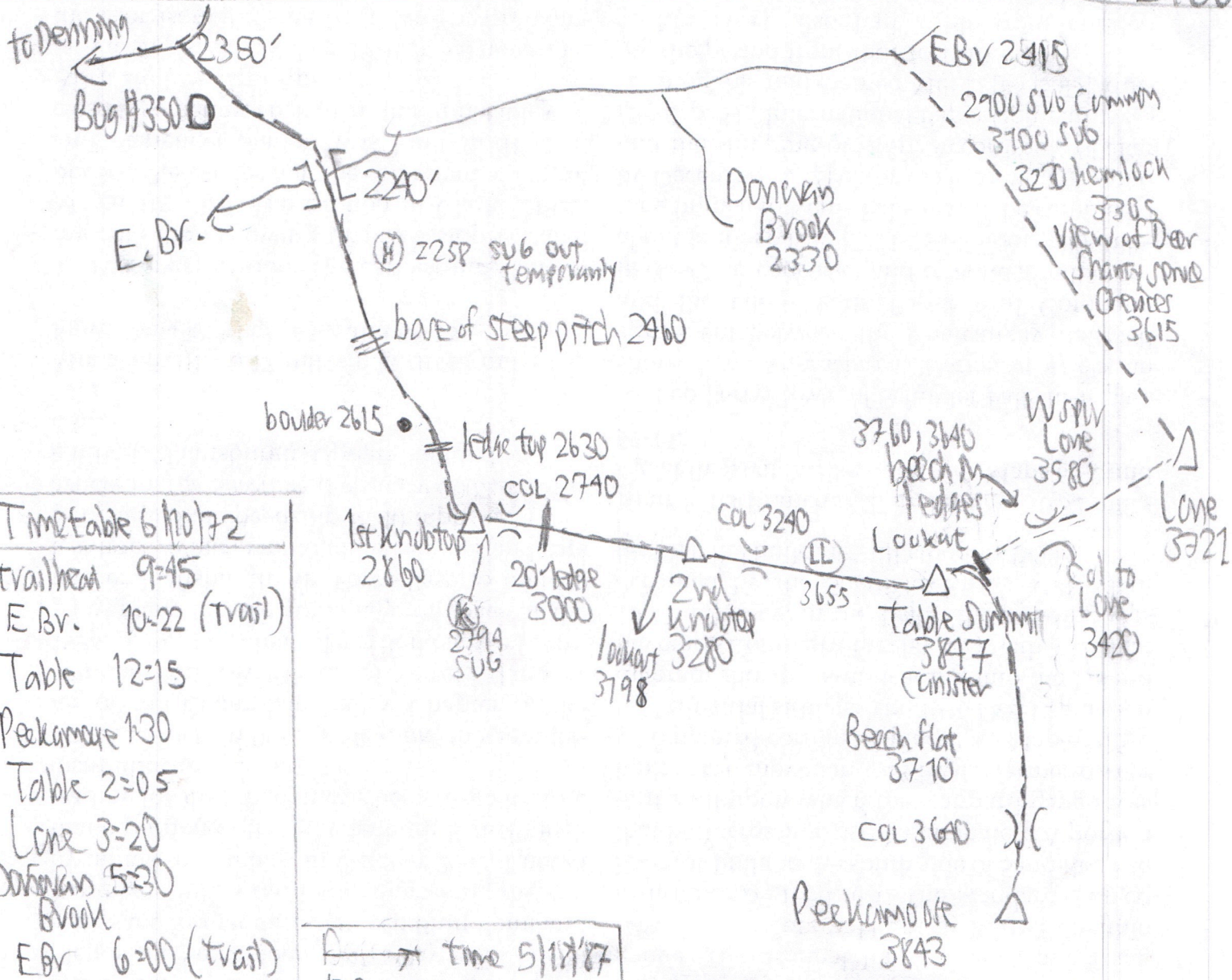
143-2B

Table Mtn. Trail Plan

For field use
10/16/16
9/10/12 pp-146-4 ff
but not used

e-p-#1104 dated
8/2/77 comes from
pp. 146-1 ff. without
being there. It
was only an
ESTIMATE!
2400'

based on: 6/10/72 pp-142-1 ff
8/3/77 pp-146-1 ff
6/15/84 pp-142-7 ff
5/18/87 pp-143-1 ff



Timetable 6/10/72

trailhead 9:45

E Br. 10:22 (trail)

Table 12:15

Peekamoet 1:30

Table 2:05

Lone 3:20

Donning Brook 5:30

E Br 6:00 (trail)

out 6:45

time 5/18/87

E Br 10:58

Knob 2860 11:23

(Van Wyck side trip)

Table canister 2:55 + 3:33

Table NE lookout 3:10

E Br 5:03

(trailhead at Winniscon)